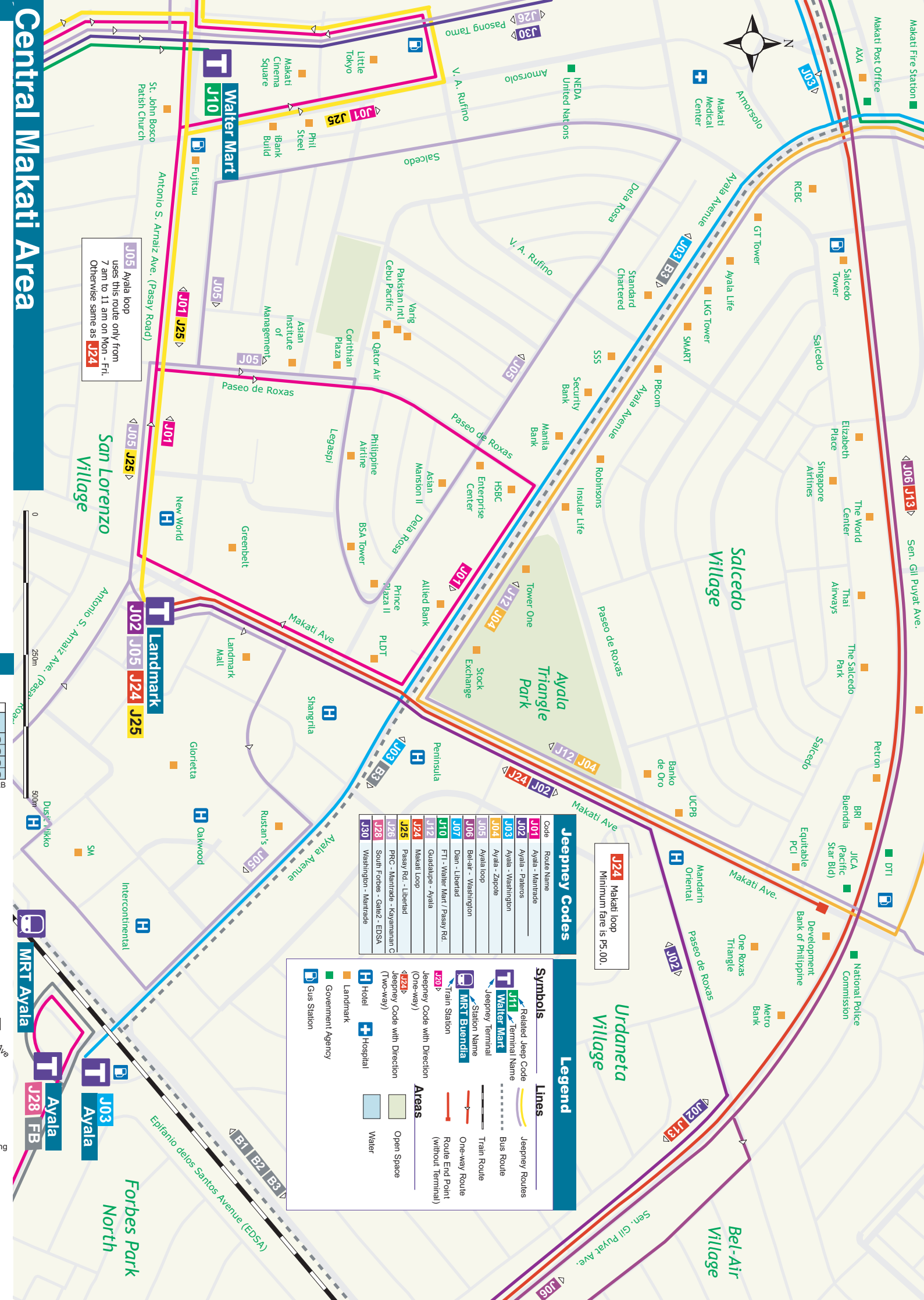


# Metropolitan Manila Transit Map Makati City Area

As of May 2004 rev. 1.0



## Metro Manila Railway System Map



### Jeepney Codes

J01	Ayala - Mambate
J02	Ayala - Pateros
J03	Ayala - Washington
J04	Ayala - Zapote
J05	Ayala loop
J06	Belar - Washington
J07	Den - Libertad
J10	FTI - Walker Mart / Pasay Rd.
J12	Guadalupe - Ayala
J24	Makati Loop
J25	PRC - Mambate - Kaysamanan C
J28	South Forbes - Quez - EDSA
J30	Washington - Mambate

### Legend

**Symbols**

- Related Jeep Code
- Water Mart
- MRT Buendia
- Train Station
- Jeepney Code with Direction (One-way)
- Jeepney Code with Direction (Two-way)
- Open Space
- Water

**Lines**

- Jeepney Routes
- Bus Route
- Train Route
- One-way Route
- Route End Point (without Terminal)

**Areas**

- Government Agency
- Landmark
- Hotel
- Hospital
- Guest Station

### Bus Codes

Code	Route Description
B1	Routes passing through EDSA mainly
B2	Routes passing through EDSA then to South Super Highway
B3	Routes passing through EDSA-Ayala-Buendia to Manila Area
B4	Routes passing through South Super Highway only

### B1

Baclaran-Lagro via EDSA
Baclaran-Malabon (Tenejeros) via EDSA
Baclaran-Monumento via EDSA
Baclaran-Novaliches via EDSA Malinta Interchange
Baclaran-Novaliches via EDSA, Quirino Hi-way
Baclaran-Novaliches via EDSA, Quirino Hi-way, C-5, Mindanao Ave
Fairview-PHILCITE
Fairview-Sucat (Parahaque) via EDSA
Grotto-Domestic via EDSA
Malanday-NAIA via EDSA
Monumento-New MIA via EDSA, Domestic Road
Monumento-New MIA via EDSA, Quirino Ave
Muntinlupa-Marilao via EDSA
NAIA Norzagaray via EDSA
Norzagaray Baclaran Fairview via EDSA
San Mateo Baclaran via EDSA
Sta Maria Baclaran via EDSA

### B2

Alabang Navotas Terminal via EDSA Letre
Alabang-Lagro via Fairview, EDSA
Alabang-Lagro via Quirino Hi-Way EDSA
Alabang-Monumento via EDSA
Alabang-Navotas via EDSA
Alabang-Novaliches
Alabang-Novaliches via EDSA
Alabang-Novaliches via Mindanao Ave
Alabang-Sapang Palay via EDSA
Alabang-Tenejeros
Buendia-Muntinlupa
FTI Navotas via EDSA
FTI-Monumento via EDSA
Malanday Muntinlupa via EDSA
Malanday-Muntinlupa via EDSA
Marilao Alabang via EDSA

### B3

Alabang-Balara via Quiapo
Ayala/PHILCITE-Pasig
Ayala-Bagong Silang via Taft Ave
Ayala-Balara via EDSA, Tandang Sora
Ayala-Francisco Homes via EDSA
Ayala-Lagro via EDSA, Quirino Hi-way
Ayala-Lagro via Fairview EDSA
Ayala-Lagro via Fairview, Quezon Ave, Taft Ave
Ayala-Lagro via Malinta, EDSA
Ayala-Malabon via EDSA
Ayala-Monumento via EDSA
Ayala-Novaliches via EDSA, Buendia Ave
Ayala-Novaliches via Mindanao Ave, EDSA, Buendia Ave
Ayala-Proi 8 via Taft Ave, Quezon Ave
Ayala-Sapang Palay via EDSA
Ayala-Tanay
Baclaran SM Fairview via EDSA Lagro Ayala
Baclaran-Bagong Silang via Ayala, Fairview
Baclaran-Fairview via Ayala
Baclaran-Malabon (Letre) via EDSA
Baclaran-Malanday via EDSA/Ayala
Baclaran-Monumento via EDSA, Ayala Ave
Montalban-Baclaran via EDSA/Ayala
North Expressway - Sta Maria via EDSA Ayala
Novaliches-PhilTrade via EDSA, Buendia
Novaliches-PhilTrade via Mindanao Ave, EDSA, Buendia
San Mateo Baclaran via EDSA Ayala

### B4

Pacita, Laguna
----------------

Note: The bus route code is designed only for this transit map.

## Metro Manila Fare Guide

### Jeepney and Bus Fare

Type	Passenger	Structure		Example Fare (km)																
		Minimum (First 4km)	Succeeding 1km	< 4	5	6	7	8	9	10	15	20								
Jeepney	Regular	5.50	1.00	5.50	6.50	7.50	8.50	9.50	10.50	11.50	16.50	21.50								
	Elder/Disabled/Student	4.40	0.80	4.40	5.20	6.00	6.80	7.60	8.40	9.20	13.20	17.20								
Bus	Regular	6.00	1.25	6.00	7.25	8.50	9.75	11.00	12.25	13.50	19.75	26.00								
	Elder/Disabled/Student	4.80	1.00	4.80	5.80	6.80	7.80	8.80	9.80	10.80	15.80	20.80								

Source: LTRFB

## Railway Fare

### LRT Line 1 / Metrorail / Yellow Line

EDSA	12.00	12.00
Libertad	12.00	12.00
Gil Puyat	12.00	12.00
Vito Cruz	12.00	12.00
Quirino	12.00	12.00
Pedro Gil	15.00	15.00
United Nations	15.00	15.00
Central	15.00	15.00
Carriedo	15.00	15.00
Doroteo Jose	15.00	15.00
Bambang	15.00	15.00
Tayuman	15.00	15.00
Blumentritt	15.00	15.00
Abad Santos	15.00	15.00
R.Papa	15.00	15.00
5th Avenue	15.00	15.00
Monumento	15.00	15.00

Stored ticket has different fare structure at LRT-1. Please check about the fare on the LRTA homepage. [http://www.lrta.gov.ph/journey\\_planner.htm](http://www.lrta.gov.ph/journey_planner.htm)

### MRT Line 3 / Metrostar / Blue Line

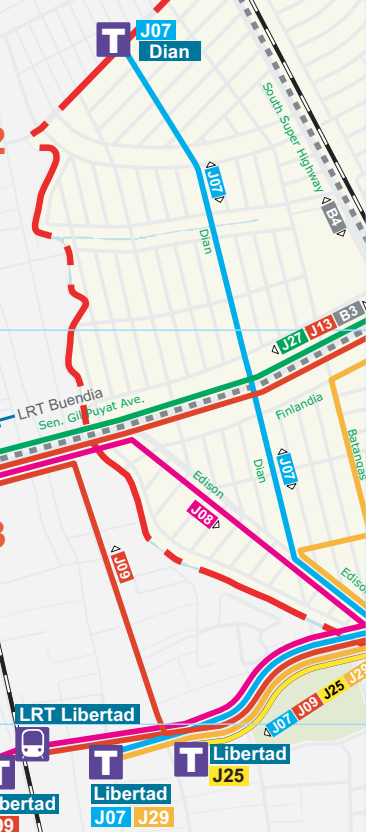
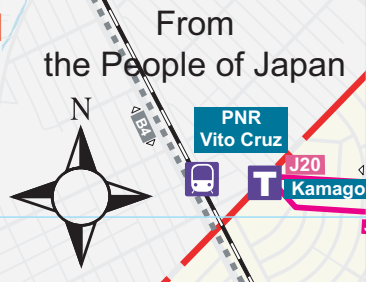
Quirino Ave	9.50	10.00	10.50	11.00	11.50	12.00	12.50	13.00	13.50	14.00	14.50	15.00
GMA Kamuning	9.50	10.00	10.50	11.00	11.50	12.00	12.50	13.00	13.50	14.00	14.50	15.00
Cubao	9.50	10.00	10.50	11.00	11.50	12.00	12.50	13.00	13.50	14.00	14.50	15.00
Santolan	9.50	10.00	10.50	11.00	11.50	12.00	12.50	13.00	13.50	14.00	14.50	15.00
Ortigas	9.50	10.00	10.50	11.00	11.50	12.00	12.50	13.00	13.50	14.00	14.50	15.00
Shaw	9.50	10.00	10.50	11.00	11.50	12.00	12.50	13.00	13.50	14.00	14.50	15.00
Boni	9.50	10.00	10.50	11.00	11.50	12.00	12.50	13.00	13.50	14.00	14.50	15.00
Guadalupe	9.50	10.00	10.50	11.00	11.50	12.00	12.50	13.00	13.50	14.00	14.50	15.00
Buendia	9.50	10.00	10.50	11.00	11.50	12.00	12.50	13.00	13.50	14.00	14.50	15.00
Ayala	9.50	10.00	10.50	11.00	11.50	12.00	12.50	13.00	13.50	14.00	14.50	15.00
Magallanes	9.50	10.00	10.50	11.00	11.50	12.00	12.50	13.00	13.50	14.00	14.50	15.00
Taft Ave.	9.50	10.00	10.50	11.00	11.50	12.00	12.50	13.00	13.50	14.00	14.50	15.00
North Ave.	9.50	10.00	10.50	11.00	11.50	12.00	12.50	13.00	13.50	14.00	14.50	15.00
Quezon Ave.	9.50	10.00	10.50	11.00	11.50	12.00	12.50	13.00	13.50	14.00	14.50	15.00
GMA Kamuning	9.50	10.00	10.50	11.00	11.50	12.00	12.50	13.00	13.50	14.00	14.50	15.00
Cubao	9.50	10.00	10.50	11.00	11.50	12.00	12.50	13.00	13.50	14.00	14.50	15.00
Santolan	9.50	10.00	10.50	11.00	11.50	12.00	12.50	13.00	13.50	14.00	14.50	15.00
Ortigas	9.50	10.00	10.50	11.00	11.50	12.00	12.50	13.00	13.50	14.00	14.50	15.00
Shaw	9.50	10.00	10.50	11.00	11.50	12.00	12.50	13.00	13.50	14.00	14.50	15.00
Boni	9.50	10.00	10.50	11.00	11.50	12.00	12.50	13.00	13.50	14.00	14.50	15.00
Guadalupe	9.50	10.00	10.50	11.00	11.50	12.00	12.50	13.00	13.50	14.00	14.50	15.00
Buendia	9.50	10.00	10.50	11.00	11.50	12.00	12.50	13.00	13.50	14.00	14.50	15.00
Ayala	9.50	10.00	10.50	11.00	11.50	12.00	12.50	13.00	13.50	14.00	14.50	15.00
Magallanes	9.50	10.00	10.50	11.00	11.50	12.00	12.50	13.00	13.50	14.00	14.50	15.00
Taft	9.50	10.00	10.50	11.00	11.50	12.00	12.50	13.00	13.50	14.00	14.50	15.00
Baclaran	9.50	10.00	10.50	11.00	11.50	12.00	12.50	13.00	13.50	14.00	14.50	15.00

### MRT Line 2 / Megatren / Purple Line

Quirino Ave	9.50	10.00	10.50	11.00	11.50	12.00	12.50	13.00	13.50	14.00	14.50	15.00
GMA Kamuning	9.50	10.00	10.50	11.00	11.50	12.00	12.50	13.00	13.50	14.00	14.50	15.00
Cubao	9.50	10.00	10.50	11.00	11.50	12.00	12.50	13.00	13.50	14.00	14.50	15.00
Santolan	9.50	10.00	10.50	11.00	11.50	12.00	12.50	13.00	13.50	14.00	14.50	15.00
Ortigas	9.50	10.00	10.50	11.00	11.50	12.00	12.50	13.00	13.50	14.00	14.50	15.00
Shaw	9.50	10.00	10.50	11.00	11.50	12.00	12.50	13.00	13.50	14.00	14.50	15.00
Boni	9.50	10.00	10.50	11.00	11.50	12.00	12.50	13.00	13.50	14.00	14.50	15.00
Guadalupe	9.50	10.00	10.50	11.00	11.50	12.00	12.50	13.00	13.50	14.00	14.50	15.00
Buendia	9.50	10.00	10.50	11.00	11.50	12.00	12.50	13.00	13.50	14.00	14.50	15.00
Ayala	9.50	10.00	10.50	11.00	11.50	12.00	12.50	13.00	13.50	14.00	14.50	15.00
Magallanes	9.50	10.00	10.50	11.00	11.50	12.00	12.50	13.00	13.50	14.00	14.50	15.00
Taft	9.50	10.00	10.50	11.00	11.50	12.00	12.50	13.00	13.50	14.00	14.50	15.00
Baclaran	9.50	10.00	10.50	11.00	11.50	12.00	12.50	13.00	13.50	14.00	14.50	15.00



# Makati City Area Transit Map



Jeepney Codes		
Code	Route Name	Endpoint location
J01	Ayala - Mantrade	4C
J02	Ayala - Pateros	3C, 4H
J03	Ayala - Washington	2B, 3D
J04	Ayala - Zapote	1C
J05	Ayala loop	3C
J06	Bel-air - Washington	2B, 3E
J07	Dian - Libertad	2A, 4A
J08	Dominga - Edison - Pasay	4A, 3A
J09	Evangelista - Libertad	4A
J10	FTI - Walter Mart / Pasay Rd.	3B
J11	Guadalupe - AFP Housing	2F
J12	Guadalupe - Ayala	2F
J13	Guadalupe - Cartimar	1F
J14	Guadalupe - Crossing	2F
J15	Guadalupe - Del Pan	2F, 1B
J16	Guadalupe - Fort Bonifacio	2F, 6D
J17	Guadalupe - FTI	2F
J18	Guadalupe - L. Guinto	1F
J19	Guadalupe - Masilang	2F
J20	Guadalupe - Pateros	2F
J21	Kamagong - Malugay	1A, 2B
J22	Kayamanan C - EDSA	4C, 5C
J23	Makati Ave. - Burgos - L. Guinto	1B
J24	Makati Loop	3C, 2D
J25	Pasay Rd. - Libertad	3C, 4A
J26	PRC - Mantrade - Kayamanan C	1B, 4C
J27	PRC - Pasay - Libertad	1B
J28	South Forbes - Gate2 - EDSA	3D, 4F
J29	Washington - Libertad	4A
J30	Washington - Mantrade	2B, 4C

Bus Codes	
Code	Route Description
B1	Routes passing through EDSA mainly
B2	Routes passing through EDSA then to South Super Highway
B3	Routes passing through EDSA-Ayala-Buendia to Manila Area
B4	Routes passing through South Super Highway only
FB	The Fort Bus Terminal is in 3D

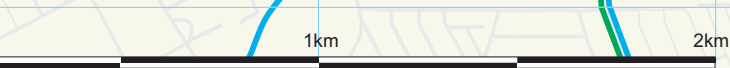
**J24** Makati loop  
Minimum fare is P5.00.

**J05** Ayala loop  
uses this route only from 7 am to 11 am on Mon - Fri.  
Otherwise same as **J24**

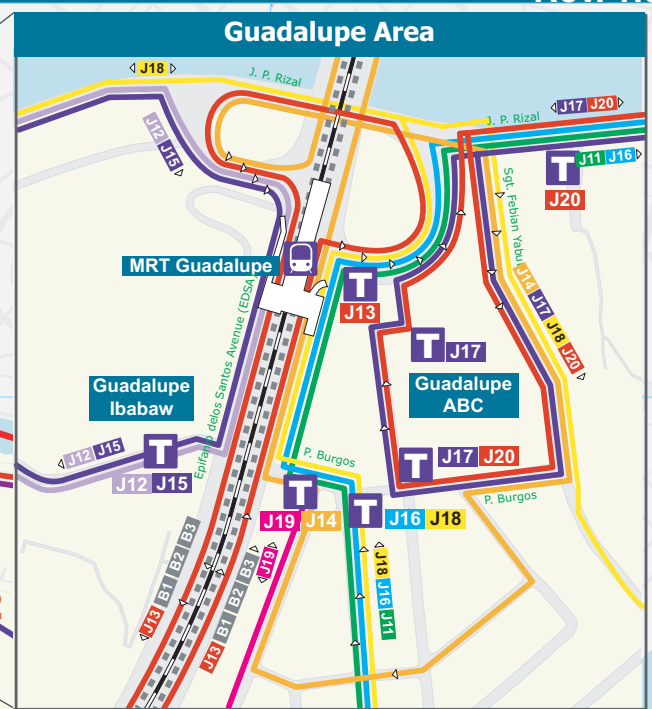
**J22** Kayamanan C - EDSA  
No service on Sunday.

**J11** **J16**  
Jeepney routes in Fort Bonifacio are flexible.  
Confirm your destination to the driver.

Note: The bus and jeepney codes are designed only for this transit map.



The grid lines are equivalent to 1km



Legend	
<b>Symbols</b>	<b>Lines</b>
Terminal Name	Jeepney Routes
Jeepney Terminal	Bus Route
Station Name	Train Route
MRT Buendia	Boundary
Train Station	One-way Route
Jeepney Code with Direction (One-way)	Route End Point (without Terminal)
Jeepney Code with Direction (Two-way)	<b>Areas</b>
U-turn	Target Area
Hotel	Area without Target
Hospital	Open Space
Landmark	Water
Government Agency	